

RESOLUTION NO. 17 OF 2006


A RESOLUTION OF THE BOARD OF SUPERVISORS OF THE TOWNSHIP OF MOUNT JOY, ADAMS COUNTY, PENNSYLVANIA: **AMENDING RESOLUTION #8, #11, AND #12 OF 2005**, (APPOINTING MEMBERS OF AN IMPACT FEE ADVISORY COMMITTEE, PURSUANT TO ARTICLE V-A OF THE PENNSYLVANIA MUNICIPALITIES PLANNING CODE (Municipal Capital Improvement); IDENTIFYING AREAS FOR STUDY BY THE COMMITTEE; ESTABLISHING AN INTERIM IMPACT FEE FOR TRANSPORTATION CAPITAL IMPROVEMENTS DURING THE PENDANCY OF THE MUNICIPAL IMPACT FEE ORDINANCE; ESTABLISHING THE AMOUNT OF THE FEE; AND, AUTHORIZING PUBLICATION OF NOTICE OF THE INTENTION TO ADOPT AN IMPACT FEE ORDINANCE FOR TRANSPORTATION CAPITAL IMPROVEMENTS) DATED MAY 19, 2005; BY AMENDING THE IDENTIFIED AREAS FOR STUDY BY THE COMMITTEE BY ADDING THREE ROAD SEGMENTS AND TWO INTERSECTIONS AND BY ELIMINATING A LIMITATION ON THE SURROUNDING AREAS FOR STUDY.

BE IT RESOLVED by the Board of Supervisors of the Township of Mount Joy, Adams County, Pennsylvania that paragraph 4 of Resolutions #8 and #12 of 2005 be amended to read in their entirety as follows:


Section 4. The geographical areas of the Township for which the Impact Fee Advisory Committee shall conduct land use assumptions and conduct roadway sufficiency analyses (and which may entail multiple transportation districts) shall be those areas surrounding the intersections and roads identified on a list which is attached hereto, is labeled "Act 209 Impact Fee Identified Intersections and Road Segments", and is made a part hereof, **as amended**.


ADOPTED by the Board of Supervisors of Mount Joy Township this 20th day of April, 2006.

Attest:


Its Secretary


TOWNSHIP OF MOUNT JOY


Chairman


Supervisor


Supervisor


Supervisor


Supervisor

ACT 209 IMPACT FEE (Revised April 20, 2006)
IDENTIFIED INTERSECTIONS AND ROAD SEGMENTS

INTERSECTIONS:

Route 97 and:

- Heritage Drive
- Gettysburg Outlets
- Highland Avenue Road
- Both Ramps of Route 15
- White Church Road
- Low Dutch Road
- Two Taverns Road
- Barlow-Two Taverns Road
- Hoffman Home Road
- Hickory Road
- Bulk Plant Road
- Speelman-Klingler Road
- California and Bowers Road
- Plunkert Road
- Mud College Road
- Miller Road

Taneytown Road and:

- Benner Road
- Schwartz Road
- Barlow-Two Taverns Road
- Yingling Road
- Mason Dixon Road
- Spangler School Road

Harney Road and:

- Crouse Road
- Hoffman Home Road
- Schottie Road

Orphanage and Hoffman Home	Basehoar-Roth and Hoffman Home
Orphanage and Barlow-Two Taverns	King and Barlow-Two Taverns
White Church/Barlow-Two Taverns/Furney	King/Hoffman Home/Speelman-Klingler
Patterson/Solomon/White Church	Patterson and Barlow-Two Taverns
Straley and Two Taverns	Straley and Hickory Road
Roberts and Plunkert	Krug and Hoffman Home
Basehoar-Roth and Spangler School	Basehoar-Roth and Yingling
Dague and Orphanage	Basehoar-Roth and Crouse
Orphanage and Yingling	Orphanage and Furney
Basehoar-Roth and Dague	White Church and Goulden (revised 07-21-05)
California and Krug (revised 08-18-05)	Mud College and Updyke (revised 08-18-05)
Fish & Game and Hoffman Home (revised 08-18-05)	Barlow-Two Taverns and Schwartz Road *
Rock Creek Ford Rd. and Barlow-Two Taverns Rd.*	*revised 04-20-06

ROAD SEGMENTS: Study Entire Road

Highland Avenue Road	Bowers Road
Furney Road	Dague Road
California Road	Low Dutch Road
Basehoar-Roth Road	White Church Road
Yingling Road	Speelman-Klingler Road
Barlow-Two Taverns Road (revised 04-20-06)	Rock Creek Ford Road (revised 04-20-06)
King Road	Schwartz Road (revised 04-20-06)